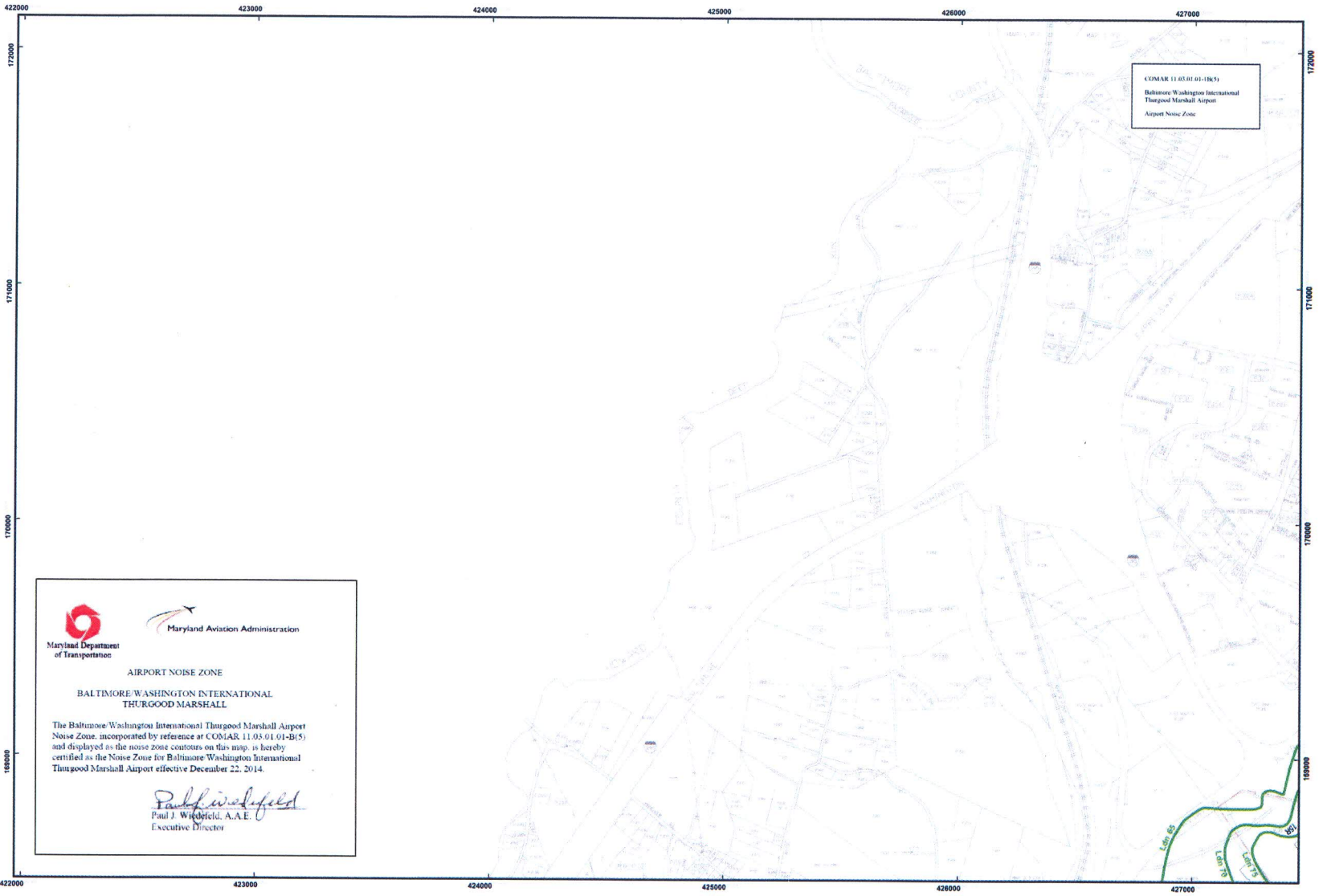




Map Sources: BVI Office of Facilities Planning, Noise Abatement Division, Maryland State Highway Administration,  
Aero-Metric, Inc., 2011 Topographic Data, Environmental Systems Research Group, Inc.,  
Aero-Metric, Inc., & Harrison, Inc.




COMAR 11.03.01.01-B(5)  
Baltimore Washington International  
Thurgood Marshall Airport  
Airport Noise Zone

  
Maryland Department  
of Transportation

  
Maryland Aviation Administration

AIRPORT NOISE ZONE  
BALTIMORE-WASHINGTON INTERNATIONAL  
THURGOOD MARSHALL

The Baltimore-Washington International Thurgood Marshall Airport  
Noise Zone, incorporated by reference at COMAR 11.03.01.01-B(5)  
and displayed as the noise zone contours on this map, is hereby  
certified as the Noise Zone for Baltimore Washington International  
Thurgood Marshall Airport effective December 22, 2014.

  
Paul J. Wickfield, A.A.E.  
Executive Director



2014 Airport Noise Zone

Anne Arundel County, Maryland  
Tax Map  
Prepared June 30, 2014

MAP NO  
3